

**NOTICE!!**

**These documents have been scanned!**

**Do not place un-scanned documents beneath this notice!**

**Do not remove this notice from this file!**

GPO Jacket No. 560-102  
Print Order 61540  
Rise Business Services, LLC  
Job=AZ15 5/6/2019



Box Number= AZ15021



Claim Begin-End: AMC435795-AMC435795

1 Initial Receipt



AZ15021-16

AMC435500-AMC435942



**United States Department of the Interior**  
**Bureau of Land Management**  
 LANDS/RECREATION & PLANNING  
 ONE N CENTRAL AVE  
 PHOENIX, AZ 85004 -2203  
 Phone: 602-417-9200

Receipt

No: 3459055

<b>Transaction #:</b> 3558775	
<b>Date of Transaction:</b> 12/23/2015	
CUSTOMER:	
DEPARTMENT OF LAND TRANSFER INFORMATION INC 942 CALLE AMANECER STE B SAN CLEMENTE, CA 92673-6220 US	

**ENTERED**  
 JAN 05 2016  
*er*

LINE #	QTY	DESCRIPTION	REMARKS	UNIT PRICE	TOTAL
1	1.00	LOCATABLE MINERALS / MINING CLAIMS-NEW, UNADJUD, ONE OR MORE AUTH NOS / NEW MINING CLAIMS LOCATION FEE <b>CASES:</b> AMC435795/\$37.00		- n/a -	37.00
2	1.00	LOCATABLE MINERALS / MINING CLAIMS-NEW, UNADJUD, ONE OR MORE AUTH NOS / NEW MINING CLAIM PROCESSING FEE <b>CASES:</b> AMC435795/\$20.00		- n/a -	20.00
3	1.00	LOCATABLE MINERALS / MINING CLAIMS-NEW, UNADJUD, ONE OR MORE AUTH NOS / NEW MINING CLAIMS MAINTENANCE FEE <b>CASES:</b> AMC435795/\$155.00		- n/a -	155.00
<b>TOTAL:</b>					<b>\$212.00</b>

PAYMENT INFORMATION			
1	AMOUNT:	212.00	POSTMARKED: 12/17/2015
	TYPE:	CHECK	RECEIVED: 12/22/2015
	CHECK NO:	6427	
	NAME:	DEPARTMENT OF LAND TRANSPORTATION 942 CALLE AMANECER STE B SAN CLEMENTE CA 92673-6220 US	

REMARKS

This receipt was generated by the automated BLM Collections and Billing System and is a paper representation of a portion of the official electronic record contained therein.

**NOTICE!!**

**These documents have been scanned!**

**Do not place un-scanned documents beneath this notice!**

**Do not remove this notice from this file!**

GPO Jacket No. 560-102  
Print Order 61540  
Rise Business Services, LLC  
Job=AZ15 5/6/2019



Box Number= AZ15021



Claim Begin-End: AMC435795-AMC435795

2 Correspondence



AZ15021-16

AMC435500-AMC435942



# United States Department of the Interior



BUREAU OF LAND MANAGEMENT  
Arizona State Office  
One North Central Avenue, Suite 800  
Phoenix, Arizona 85004-4427  
[www.blm.gov/az/](http://www.blm.gov/az/)

**MAY 16 2016**

In Reply Refer To:  
3800 (9200) RM  
AMC435795

CERTIFIED MAIL - RETURN RECEIPT REQUESTED No. 7016 0340 0000 2483 9476

## NOTICE

BOBBY J WERTZ : This Notice Affects the Claims  
1490 RALSTON AVE : Shown in the Block Below.  
DEFIANCE, OH 43512-1340 :

---

AMC435795  
BELMONT MINE

---

### Mining Claim Location Notice(s) – Amendment(s) Required

Pursuant to Title 43 Code of Federal Regulations (CFR) 3832.1, the Bureau of Land Management (BLM), Arizona State Office, received your notices of location for recording mining claims. In accordance with 43 CFR 3832.12, the claims listed above cannot be accepted as filed and must be amended as noted below.

Your lode claim contains an excess width. A lode claim may be no greater than 1,500 feet in length and no greater than 600 feet in width. Your lode claim is 600 feet in length and 1,500 feet in width. If you inadvertently reversed the length and width dimensions, you may amend your location notice to correct the error. If it was not an inadvertent reversal of dimensions and you amend your claim, be aware that you cannot take in new ground with an amendment. Therefore, the length of the claim would have to remain 600 feet and width would need to be reduced to a maximum of 600 feet.

An amendment must be filed for each claim listed above to correct the defects identified. There is a \$10 BLM processing fee for each amendment. The amendments must be received by BLM within 30 days of your receipt of this notice. If the amendments are not received within the 30 day timeframe the mining claims will be declared null and void.

*CORRECTED NOTICE RCVD  
6/14/2016. USED MAP FOR  
CORRECT LENGTH & WIDTH.  
113 ENTERED 6/14/2016. RM*

If additional information is required, please contact RéAnn Myers at 602-417-9413. Please include your AMC serial number(s) on all correspondence.

*Rebecca Heick*

Rebecca Heick  
Deputy State Director  
Lands, Minerals and Energy Division

**SENDER: COMPLETE THIS SECTION**

- Complete items 1, 2, and 3.
- Print your name and address on the reverse so that we can return the card to you.
- Attach this card to the back of the mailpiece, or on the front if space permits.

## 1. Article Addressed to:

BOBBY J WERTZ  
 1490 RALSTON AVE  
 DEFIANCE, OH 43512-1340  
 920/RM/AMC435795



9590 9402 1279 5246 0924 54

## 2. Article Number (Transfer from service label)

7016 0340 0000 2483 9476

**COMPLETE THIS SECTION ON DELIVERY**

## A. Signature

 Agent Addressee

## B. Received by (Printed Name)

Kim Drayel

## C. Date of Delivery

5-19-16

## D. Is delivery address different from item 1?

 Yes

If YES, enter delivery address below:

 No

## 3. Service Type

- Adult Signature
- Adult Signature Restricted Delivery
- Certified Mail®
- Certified Mail Restricted Delivery
- Collect on Delivery
- Collect on Delivery Restricted Delivery


 Priority Mail Express® Registered Mail™ Registered Mail Restricted Delivery Return Receipt for Merchandise Signature Confirmation™ Signature Confirmation Restricted Delivery

Mail

Mail Restricted Delivery

30)

USPS TRACKING #



First-Class Mail  
Postage & Fees Paid  
USPS  
Permit No. G-10

9590 9402 1275 524 0924 54

United States  
Postal Service


Sender: Please print your name, address, and ZIP+4® in this box\*

RECEIVED OFFICE  
BLM AZ STATE OFFICE

2016 MAY 23 P 2

PHOENIX, ARIZONA

UNITED STATES  
DEPARTMENT OF THE INTERIOR  
Bureau of Land Management  
Arizona State Office  
One N. Central Avenue, Suite 800  
Phoenix, AZ 85004-4427





**NOTICE!!**

**These documents have been scanned!**

**Do not place un-scanned documents beneath this notice!**

**Do not remove this notice from this file!**

GPO Jacket No. 560-102  
Print Order 61540  
Rise Business Services, LLC  
Job=AZ15 5/6/2019



Box Number= AZ15021



Claim Begin-End: AMC435795-AMC435795

3 Transfers



AZ15021-16

AMC435500-AMC435942



# DEPARTMENT OF LAND TRANSFER INFORMATION

PROTECTING AMERICA'S RESOURCES

WWW.LANDTRANSFER.US.COM

942 CALLE AMANEGER SUITE A  
SAN CLEMENTE, CA 92673

TEL 949.361.6618  
FAX 949.366.9945

435795

January 28, 16

Bureau of Land Management  
Arizona State Office  
One Central Avenue  
Suite 800  
Phoenix, AZ 85004-4427

RE: Mining Claim Change of Ownership/Quitclaim Deed to be processed

To Whom It May Concern:

Enclosed, please find a Mining Claim Change of Ownership Request in the form of Legal Quitclaim Deed to be processed.

Also attached you will find my check for payment in the amount of \$10.00 for the processing of this Quitclaim Deed.

Should you need any additional information, please do not hesitate to call on me.

Warmest Regards,

Recording Department  
949.361.6618

RECEIVED  
BLM / AZ STATE OFFICE  
2016 FEB - 2 P 3: 15  
PHOENIX, ARIZONA

ENTERED  
FEB 18 2016  
BY: je

RECORDING REQUESTED BY:

(Mail recording to;)

Department of Land Transfer  
Information Inc.  
942 Calle Amanecer Suite A  
San Clemente, CA  
92673

FOR RECORDER'S USE

**UNPATENTED MINING CLAIM QUITCLAIM DEED**

**NOTICE IS HEREBY GIVEN** that Department of Land Transfer Information, Inc., a Wyoming Corporation whose current mailing address is 942 Calle Amanecer, Suite B, San Clemente, CA 92673 (collectively, "GRANTOR"), in consideration of money received and other good and valuable consideration, do hereby remise, release and forever quitclaim to; Bobby Wertz, whose mailing address is 1490 Ralston Ave., Defiance OH, 43512 (collectively, "Grantee"), all rights, title and interest of Grantor, in and to the following mining claim; The **BELMONT MINE** lode mining claim, **AMC435795**. The general course of this claim is North and South. This claim is 600 feet in length and 1,500 feet in width. This claim runs from the location monument on which this location notice is posted approximately 1,200 feet in a Northerly direction to the North end line and approximately 300 feet in a Southerly direction to the South end line. This claim is marked by four (4) monuments, one at each corner of the claim. Additionally, there are two (2) end-line markers on each side of the center of the claim. All markers are 4" x 4" wooden posts that are buried 1.5' in the ground and protrude 4.5' above the ground embossed with the name of the claim and its location in relation to the claim. The location monument on which this notice is posted is situated within Section 20, Township 4N, Range 7W, Gila-Salt River Meridian, Maricopa County Arizona and this claim encompasses portions of the following quarter section (s), Township (s) and Range (s); SE quarter of Section 20, T4N, R7W Gila-Salt River Meridian, Maricopa County Arizona. The locality of this claim with reference to some natural object or permanent monument and additional information (if any) concerning its locality are as follows: SW corner of this claim is the SW corner of SW 1/4 of SE 1/4 of Section 20, T4N, R7W.

Exempt per code A.R.S. 11-1134 A4

IN WITNESS WHEREOF, this Mining Claim Quitclaim Deed is executed on January 28, 2016:

**DEPARTMENT OF LAND TRANSFER INFORMATION, INC.**

  
\_\_\_\_\_  
Steven L. Cyros, President

Authorized Officer for DEPARTMENT OF LAND TRANSFER INFORMATION, INC.

RECEIVED  
CLERK'S OFFICE  
2016 FEB -2 P 3:15  
PHOENIX, ARIZONA



**Department of Land Transfer**

942 Calle Amanecer  
Bldg. B / MS 548  
San Clemente, CA 92673

SANTA ANA CA 926

28 JAN 2016 PM 10 L



RECEIVED  
BLM AZ STATE OFFICE  
2016 FEB -2 P 3:12  
PHOENIX, ARIZONA

Bureau of Land Management  
Arizona State Office  
One Central Avenue  
Suite 800  
Phoenix, AZ 85004-4427

85004442700



**Department of Land Transfer**  
942 Calle Amanecer  
Bldg. B / MS 548  
San Clemente, CA 92673

**United States Department of the Interior**  
**Bureau of Land Management**  
 LANDS/RECREATION & PLANNING  
 ONE N CENTRAL AVE  
 PHOENIX, AZ 85004 -2203  
 Phone: 602-417-9200

Receipt

No: 3486005

<b>Transaction #:</b> 3586249	
<b>Date of Transaction:</b> 02/03/2016	
CUSTOMER:	
DEPARTMENT OF LAND TRANSFER INFORMATION INC 942 CALLE AMANECER STE B SAN CLEMENTE, CA 92673-6220 US	

LINE #	QTY	DESCRIPTION	REMARKS	UNIT PRICE	TOTAL
1	1.00	LOCATABLE MINERALS / MINING CLAIMS- NOT NEW-UNADJUD, ONE AUTH NO. ONLY / MINING CLAIM MONEY RECEIVED CASES: AMC435795/\$10.00	QCD - 1	- n/a -	10.00
<b>TOTAL:</b>					<b>\$10.00</b>

PAYMENT INFORMATION			
1	AMOUNT:	10.00	POSTMARKED: 01/28/2016
	TYPE:	CHECK	RECEIVED: 02/02/2016
	CHECK NO:	6557	
	NAME:	DEPT OF LAND TRANSFER INFO 942 CALLE AMANECER STE B SAN CLEMENTE CA 92673-6220 US	

REMARKS

This receipt was generated by the automated BLM Collections and Billing System and is a paper representation of a portion of the official electronic record contained therein.



# DEPARTMENT OF LAND TRANSFER INFORMATION

PROTECTING AMERICA'S RESOURCES

WWW.LANDTRANSFER.US.COM

942 CALLE AMANECER SUITE A

SAN CLEMENTE, CA 92673

TEL 949.361.6618

FAX 949.366.9945

February 10, 16

Bureau of Land Management  
Arizona State Office  
One Central Avenue  
Suite 800  
Phoenix, AZ 85004-4427

RE: (4 total) Mining Claim Change of Ownership/Quitclaim Deeds to be processed  
3800 (9200) IR

Enclosed are the quitclaim deeds, notarized, and ready for transfer of ownership.

Should you need any additional information, please do not hesitate to call on me.

Warmest Regards,

Recording Department  
949.361.6618

RECORDED  
2016 FEB 17 P 2:51  
RECORDING DEPARTMENT



# United States Department of the Interior

BUREAU OF LAND MANAGEMENT  
Arizona State Office  
One North Central Avenue, Suite 800  
Phoenix, Arizona 85004-4427  
www.blm.gov/az/

FEB 05 2016



RECEIVED  
2016 FEB 17 P 2:52  
BLM PHOENIX OFFICE

In Reply Refer To:  
3800 (9200) IR  
AMC433903

CERTIFIED MAIL – RETURN RECEIPT REQUESTED 7015 1660 0000 0432 7923

### NOTICE

DEPARTMENT OF LAND TRANSFER  
INFORMATION INC  
942 CALLE AMANECER STE B  
SAN CLEMENTE, CA 92673

This Decision Affects Those Claims  
Shown in the Block Below.

AMC433904	AMC 435855	AMC 435856	AMC 435795
ROOSEVELT MINE	Littlehorn	Purple Parsy	Belmont

### Transfer(s) Not Processed

A conveyance document to transfer ownership of the mining claim(s) listed above was received by the Bureau of Land Management (BLM) Arizona State Office. The transfer(s) of ownership cannot be processed for the following reason(s):

The Quitclaim Deed must be acknowledged before a Notary Public. Please correct the Quitclaim Deed by having the document acknowledged and stamped before a Notary Public on the same day.

If appropriate, please submit a corrected conveyance document, required documents, or additional fees, within 30 days of your receipt of this notice. If the required information is not received within the 30-day timeframe, no further action will be taken, and the BLM will retain the non-refundable processing fees submitted.

If additional information is required, please contact Iran Reyman at 602-417-9355. Please include your AMC serial number(s) on all correspondence.

Rebecca Heick  
Deputy State Director  
Lands, Minerals and Energy Division




**Department of Land Transfer**

942 Calle Amanecer  
Bldg. B / MS 548  
San Clemente, CA 92673

SANTA ANA, CA 92687

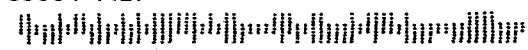
11 FEB 2016 PM 10 L



ATTN: 3800 (9200) 1R

Bureau of Land Management  
Arizona State Office  
One Central Avenue  
Suite 800  
Phoenix, AZ 85004-4427

85004442700





RECORDING REQUESTED BY:

(Mail recording to;)

Department of Land Transfer  
Information Inc.  
942 Calle Amanecer Suite A  
San Clemente, CA  
92673

FOR RECORDER'S USE

**UNPATENTED MINING CLAIM QUITCLAIM DEED**

**NOTICE IS HEREBY GIVEN** that Department of Land Transfer Information, Inc., a Wyoming Corporation whose current mailing address is 942 Calle Amanecer, Suite B, San Clemente, CA 92673 (collectively, "GRANTOR"), in consideration of money received and other good and valuable consideration, do hereby remise, release and forever quitclaim to; Bobby Wertz, whose mailing address is 1490 Ralston Ave., Defiance OH, 43512 (collectively, "Grantee"), all rights, title and interest of Grantor, in and to the following mining claim; The **BELMONT MINE** lode mining claim, **AMC435795**. The general course of this claim is North and South. This claim is 600 feet in length and 1,500 feet in width. This claim runs from the location monument on which this location notice is posted approximately 1,200 feet in a Northerly direction to the North end line and approximately 300 feet in a Southerly direction to the South end line. This claim is marked by four (4) monuments, one at each corner of the claim. Additionally, there are two (2) end-line markers on each side of the center of the claim. All markers are 4" x 4" wooden posts that are buried 1.5' in the ground and protrude 4.5' above the ground embossed with the name of the claim and its location in relation to the claim. The location monument on which this notice is posted is situated within Section 20, Township 4N, Range 7W, Gila-Salt River Meridian, Maricopa County Arizona and this claim encompasses portions of the following quarter section (s), Township (s) and Range (s); SE quarter of Section 20, T4N, R7W Gila-Salt River Meridian, Maricopa County Arizona. The locality of this claim with reference to some natural object or permanent monument and additional information (if any) concerning its locality are as follows: SW corner of this claim is the SW corner of SW 1/4 of SE 1/4 of Section 20, T4N, R7W.

Exempt per code A.R.S. 11-1134 A4

IN WITNESS WHEREOF, this Mining Claim Quitclaim Deed is executed on February 10, 2016:

DEPARTMENT OF LAND TRANSFER INFORMATION, INC.

  
\_\_\_\_\_  
Steven L. Cyros, President

Authorized Officer for DEPARTMENT OF LAND TRANSFER INFORMATION, INC.


A notary public or other officer completing this certificate verifies only the identity of the individual who signed the document to which this certificate is attached, and not the truthfulness, accuracy, or validity of that document.

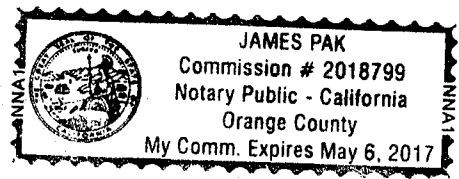
ACKNOWLEDGMENT  
STATE OF CALIFORNIA  
COUNTY OF ORANGE, SS:

On Feb 10, 2016, before me, James Pak, notary public, personally appeared Steven L. Cyros, who proved to me on the basis of satisfactory evidence to be the person(s) whose names(s) is/are subscribed to the within instrument and acknowledged to me that he/she/they executed the same in his/her/their authorized capacity(ies), and that but his/her/their signatures(s) on the instrument the person(s), or the entity upon behalf of which the person(s) acted, executed the instrument.

I certify under PENALTY OF PERJURY under the laws of State of California that the foregoing paragraph is true and correct.

WITNESS my hand and official seal.

Signature  (SEAL)



**NOTICE!!**

**These documents have been scanned!**

**Do not place un-scanned documents beneath this notice!**

**Do not remove this notice from this file!**

GPO Jacket No. 560-102  
Print Order 61540  
Rise Business Services, LLC  
Job=AZ15 5/6/2019



Box Number= AZ15021



Claim Begin-End: AMC435795-AMC435795

4 Annual Filings



AZ15021-16

AMC435500-AMC435942

DEPARTMENT OF THE INTERIOR  
BUREAU OF LAND MANAGEMENT  
MINING CLAIMS

Run Date/Time: 9/11/2018

MC Maintenance Fees Paid Through the BLM Pay Portal  
(by Date Paid)

Page 279 Of 723

**CBS Receipt: 4244619**

Printed For Lead File # **AMC435795**

Agency Tracking ID: 1535289985

Assessment Year: 2019

Paid On: 8/26/2018

Number of BLM Serial Nr: 7

Total Amount Paid: \$1,085.00

Claim Name	BLM Serial No	Lead File No	Amount Paid
EMERALD RIVER	AMC425590	AMC425589	\$155.00
KING SOLOMON EAST	AMC425599	AMC425597	\$155.00
KING SOLOMON WEST	AMC425600	AMC425597	\$155.00
PAYDAY #3	AMC426112	AMC426104	\$155.00
GOLDEN SUNRISE #1	AMC430190	AMC430190	\$155.00
COMPASS GOLD MINE	AMC431286	AMC431285	\$155.00
BELMONT MINE	AMC435795	AMC435795	\$155.00

**United States Department of the Interior**  
**Bureau of Land Management**  
 BUSINESS & SUPPORT SVCS DIV  
 ONE N CENTRAL AVE SUITE 800  
 PHOENIX, AZ 85004 -4427  
 Phone: 602-417-9200

Receipt

No: 4244619

<b>Transaction #:</b> 4360068	
<b>Date of Transaction:</b> 08/26/2018	
<b>CUSTOMER:</b>	
CASEY WERTZ 1490 RALSTON AVE DEFIANCE, OH 43512 US	

LINE #	QTY	DESCRIPTION	REMARKS	UNIT PRICE	TOTAL
1	1.00	LOCATABLE MINERALS / MINING CLAIMS-NOT NEW-UNADJUD, ONE AUTH NO. ONLY / MINING CLAIM MONEY RECEIVED CASES: AMC425590/\$1085.00		- n/a -	1085.00
<b>TOTAL:</b>					<b>\$1,085.00</b>

PAYMENT INFORMATION			
NOTE: Items will appear on credit card statement as "BLM O Mining Claim".			
1	AMOUNT:	1085.00	POSTMARKED: N/A
	TYPE:	CREDIT CARD	RECEIVED: 08/26/2018
	NAME:	CASEY WERTZ 1490 RALSTON AVE DEFIANCE OH 43512 US	
	CARD NO:	XXXXXXXXXXXX1232	AUTH CODE: 322847
	NAME ON CARD:	CASEY WERTZ	
	SIGNATURE:		

REMARKS

This receipt was generated by the automated BLM Collections and Billing System and is a paper representation of a portion of the official electronic record contained therein.

Run Date: 08/21/17

Run Time: 09:47 AM

**DEPARTMENT OF THE INTERIOR  
BUREAU OF LAND MANAGEMENT  
MINING CLAIMS**

**MC Maintenance Fees Paid Through the BLM Pay Portal**

**CBS Receipt: 3945524**

Printed For Lead File # AMC435795

Agency Tracking ID: 1503065126

Number of BLM Serial Nr: 7

Assessment Year: 2018

Total Amount Paid: \$1,085.00

Paid On: 08/18/2017

Claim Name	BLM Serial No	Lead File No	Amount Paid
EMERALD RIVER	AMC425590	AMC425589	\$155.00
KING SOLOMON EAST	AMC425599	AMC425597	\$155.00
KING SOLOMON WEST	AMC425600	AMC425597	\$155.00
PAYDAY #3	AMC426112	AMC426104	\$155.00
GOLDEN SUNRISE #1	AMC430190	AMC430190	\$155.00
COMPASS GOLD MINE	AMC431286	AMC431285	\$155.00
BELMONT MINE	AMC435795	AMC435795	\$155.00

**United States Department of the Interior  
Bureau of Land Management  
BUSINESS & SUPPORT SVCS DIV  
ONE N CENTRAL AVE SUITE 800  
PHOENIX, AZ 85004 -4427  
Phone: 602-417-9200**

Receipt

No: 3945524

<b>Transaction #:</b> 4055218	
<b>Date of Transaction:</b> 08/18/2017	
<b>CUSTOMER:</b>	
	CASEY WERTZ 1490 RALSTON AVE DEFIANCE, OH 43512 US

LINE #	QTY	DESCRIPTION	REMARKS	UNIT PRICE	TOTAL
1	1.00	LOCATABLE MINERALS / MINING CLAIMS- NOT NEW-UNADJUD, ONE AUTH NO. ONLY / MINING CLAIM MONEY RECEIVED CASES: AMC430190/\$1085.00		- n/a -	1085.00
<b>TOTAL:</b>					<b>\$1,085.00</b>

PAYMENT INFORMATION			
NOTE: Items will appear on credit card statement as "BLM O Mining Claim".			
1	AMOUNT:	1085.00	POSTMARKED: N/A
	TYPE:	CREDIT CARD	RECEIVED: 08/18/2017
	NAME:	CASEY WERTZ 1490 RALSTON AVE DEFIANCE OH 43512 US	
	CARD NO:	XXXXXXXXXXXX1232	AUTH CODE: 431296
	NAME ON CARD:	CASEY WERTZ	
	EXPIRES:	09/2019	
	SIGNATURE:		

<b>REMARKS</b>

This receipt was generated by the automated BLM Collections and Billing System and is a paper representation of a portion of the official electronic record contained therein.

Run Date: 09/14/16

Run Time: 01:48 PM

**DEPARTMENT OF THE INTERIOR  
BUREAU OF LAND MANAGEMENT  
MINING CLAIMS**

**MC Maintenance Fees Paid Through the BLM Pay Portal**

**CBS Receipt: 3647353**

Printed For Lead File # **AMC435795**

Agency Tracking ID: 1472603038

Assessment Year: 2017

Number of BLM Serial Nr: 7

Paid On: 08/30/2016

Total Amount Paid: \$1,085.00

Claim Name	BLM Serial No	Lead File No	Amount Paid
EMERALD RIVER	AMC425590	AMC425589	\$155.00
KING SOLOMON EAST	AMC425599	AMC425597	\$155.00
KING SOLOMON WEST	AMC425600	AMC425597	\$155.00
PAYDAY #3	AMC426112	AMC426104	\$155.00
GOLDEN SUNRISE #1	AMC430190	AMC430190	\$155.00
COMPASS GOLD MINE	AMC431286	AMC431285	\$155.00
BELMONT MINE	AMC435795	AMC435795	\$155.00

**United States Department of the Interior**  
**Bureau of Land Management**  
 BUSINESS & SUPPORT SVCS DIV  
 ONE N CENTRAL AVE SUITE 800  
 PHOENIX, AZ 85004 -4427  
 Phone: (602) 417-9200

Receipt

No: 3647353

<b>Transaction #:</b> 3751340	
<b>Date of Transaction:</b> 08/30/2016	
<b>CUSTOMER:</b>	
CASEY WERTZ 1490 RALSTON AVE DEFIANCE, OH 43512 US	

LINE #	QTY	DESCRIPTION	REMARKS	UNIT PRICE	TOTAL
1	1.00	LOCATABLE MINERALS / MINING CLAIMS- NOT NEW-UNADJUD, ONE AUTH NO. ONLY / MINING CLAIM MONEY RECEIVED CASES: AMC430190/\$1085.00		- n/a -	1085.00
<b>TOTAL:</b>					<b>\$1,085.00</b>

PAYMENT INFORMATION			
NOTE: Items will appear on credit card statement as "BLM O Mining Claim".			
1	AMOUNT:	1085.00	POSTMARKED: N/A
	TYPE:	CREDIT CARD	RECEIVED: 08/30/2016
	NAME:	CASEY WERTZ 1490 RALSTON AVE DEFIANCE OH 43512 US	
	CARD NO:	XXXXXXXXXXXX1232	AUTH CODE: 019284
	NAME ON CARD:	CASEY WERTZ	
	EXPIRES:	09/2019	
	SIGNATURE:		

REMARKS

This receipt was generated by the automated BLM Collections and Billing System and is a paper representation of a portion of the official electronic record contained therein.



**NOTICE!!**

**These documents have been scanned!**

**Do not place un-scanned documents beneath this notice!**

**Do not remove this notice from this file!**

GPO Jacket No. 560-102  
Print Order 61540  
Rise Business Services, LLC  
Job=AZ15 5/6/2019



Box Number= AZ15021



Claim Begin-End: AMC435795-AMC435795

5 Miscellaneous



AZ15021-16

AMC435500-AMC435942

**NO  
DOCUMENTS  
FOUND**

NO DOCUMENTS FOUND  
NO DOCUMENTS FOUND

**NOTICE!!**

**These documents have been scanned!**

**Do not place un-scanned documents beneath this notice!**

**Do not remove this notice from this file!**

GPO Jacket No. 560-102  
Print Order 61540  
Rise Business Services, LLC  
Job=AZ15 5/6/2019



Box Number= AZ15021



Claim Begin-End: AMC435795-AMC435795

6 Location Notices-Amendments and Supporting Documents



AZ15021-16

AMC435500-AMC435942

# MINING CLAIM STATUS REPORT

Data Entered: 05 JAN 16

MTP Checked By: \_\_\_\_\_

GEO Checked By: \_\_\_\_\_

LEAD SERIAL NUMBER: AMC 435795 thru AMC \_\_\_\_\_

### NUMBER OF CLAIMS & TYPE:

1 LODE  
\_\_\_\_ PLACER  
\_\_\_\_ ASSOCIATION PLACER  
\_\_\_\_ MILL SITE  
\_\_\_\_ TUNNEL SITE

### CHARGES:

Location Fee @ \$37 = \$ 37.00  
Processing Fee @ \$20 = \$ 20.00  
Maintenance Fee @ \$155 = \$ 155.00  
Add'l Maint Fee for Assoc Placer = \$ \_\_\_\_\_  
**SUBTOTAL** \$ 212.00  
Other Fees \$ \_\_\_\_\_  
Other Fees \$ \_\_\_\_\_  
**TOTAL** \$ 212.00

TOTAL ACREAGE: N/A Per Claim  
(Placer Only)

NUMBER OF LOCATORS: 1

DOCUMENTS RECEIVED VIA: Over-the-Counter [ ] Mail  **TIMELY FILED:** Yes  No [ ]

LEGAL DESCRIPTION: T 4N R 7W SEC 20  
T \_\_\_\_\_ R \_\_\_\_\_ SEC \_\_\_\_\_  
T \_\_\_\_\_ R \_\_\_\_\_ SEC \_\_\_\_\_  
T \_\_\_\_\_ R \_\_\_\_\_ SEC \_\_\_\_\_  
T \_\_\_\_\_ R \_\_\_\_\_ SEC \_\_\_\_\_

BLM [ ] FOREST SERVICE [ ] \_\_\_\_\_ SUBJ TO PL 359: Yes [ ] No [ ]  
WILDERNESS AREA [ ] \_\_\_\_\_

SPLIT ESTATE: N/A [ ] SX [ ] PX [ ] OTHER [ ] \_\_\_\_\_  
SRHA [ ] Was proper Notice filed if located on SHRA Land? Yes [ ] No [ ]

### RECONVEYED MINERALS ON BLM LAND REQUIRE OPENING ORDER FROM 1944 TO 1993:

Open to Entry On \_\_\_\_\_ N/A [ ]

COMMENTS/STATUS: VOID [ ] PARTIALLY VOID [ ] PVT MINERALS [ ] WITHDRAWN LANDS [ ]  
OTHER [ ] \_\_\_\_\_

[ ] Claimant acknowledges that portions of the following claim(s) site(s) may be void or voidable.

Printed Name of Claimant \_\_\_\_\_ Signature of Claimant \_\_\_\_\_

\*\*\*\*\*FINAL ADJUDICATION\*\*\*\*\*

DATE 3/30/2016 INITIALS DM

AMC 435795



RECORDING REQUESTED BY:  
 (Mail recording to;)  
 Department of Land  
 Transfer Information, Inc.  
 942 Calle Amanecer, Suite B  
 San Clemente, CA 92673

*Amendments  
 Bobby Wertz  
 5-2-16*

*CORRECTION*

FOR RECORDER'S USE

**LOCATION NOTICE FOR LODE MINING CLAIM**

NOTICE IS HEREBY GIVEN that the **BELMONT MINE** lode mining claim has been located by Department of Land Transfer Information, Inc., a Wyoming Corporation whose current mailing address is 942 Calle Amanecer, Suite A, San Clemente, CA 92673.

The general course of this claim is North and South. This claim is 600 feet in length and 1,500 feet in width. This claim runs from the location monument on which this location notice is posted approximately 1,200 feet in a Northerly direction to the North end line and approximately 300 feet in a Southerly direction to the South end line.

This claim is marked by four (4) monuments, one at each corner of the claim. Additionally, there are two (2) end-line markers on each side of the center of the claim. All markers are 4" x 4" wooden posts that are buried 1.5' in the ground and protrude 4.5' above the ground embossed with the name of the claim and its location in relation to the claim.

The location monument on which this notice is posted is situated within Section 20, Township 4N, Range 7W, Gila-Salt River Meridian, Maricopa County Arizona and this claim encompasses portions of the following quarter section (s), Township (s) and Range (s); SE quarter of Section 20, T4N, R7W Gila-Salt River Meridian, Maricopa County Arizona.

The locality of this claim with reference to some natural object or permanent monument and additional information (if any) concerning its locality are as follows: SW corner of this claim is the SW corner of SW 1/4 of SE 1/4 of Section 20, T4N, R7W.

DATED AND POSTED on the ground this 17 day of October 2015.

Locator of this lode mining claim is:

**DEPARTMENT OF LAND TRANSFER INFORMATION, INC.**

*[Signature]*  
 Steven L. Cyros, President  
 Authorized Officer for DEPARTMENT OF LAND TRANSFER INFORMATION, INC.

RECEIVED  
 BLM ARIZONA OFFICE

2015 JUN 14 P 2:16

PHOENIX, ARIZONA

PHOENIX, ARIZONA

2015 DEC 22 P 1:49

RECEIVED  
 BLM ARIZONA OFFICE

AMC435795

*USED LENGTH &  
 WIDTH ON MAP  
 FOR PROPER LODE  
 DIMENSIONS. Rm  
 113 ENTERED 6/14/2016*



RECORDING REQUESTED BY:

(Mail recording to;)

Department of Land  
Transfer Information, Inc.  
942 Calle Amanecer, Suite B  
San Clemente, CA 92673

FOR RECORDER'S USE

**LOCATION NOTICE FOR LODE MINING CLAIM**

NOTICE IS HEREBY GIVEN that the **BELMONT MINE** lode mining claim has been located by Department of Land Transfer Information, Inc., a Wyoming Corporation whose current mailing address is 942 Calle Amanecer, Suite A, San Clemente, CA 92673.

The general course of this claim is North and South. This claim is 600 feet in length and 1,500 feet in width. This claim runs from the location monument on which this location notice is posted approximately 1,200 feet in a Northerly direction to the North end line and approximately 300 feet in a Southerly direction to the South end line.

This claim is marked by four (4) monuments, one at each corner of the claim. Additionally, there are two (2) end-line markers on each side of the center of the claim. All markers are 4" x 4" wooden posts that are buried 1.5' in the ground and protrude 4.5' above the ground embossed with the name of the claim and its location in relation to the claim.

The location monument on which this notice is posted is situated within Section 20, Township 4N, Range 7W, Gila-Salt River Meridian, Maricopa County Arizona and this claim encompasses portions of the following quarter section (s), Township (s) and Range (s); SE quarter of Section 20, T4N, R7W Gila-Salt River Meridian, Maricopa County Arizona.

The locality of this claim with reference to some natural object or permanent monument and additional information (if any) concerning its locality are as follows: SW corner of this claim is the SW corner of SW 1/4 of SE 1/4 of Section 20, T4N, R7W.

DATED AND POSTED on the ground this 17 day of October 2015.

Locator of this lode mining claim is:

**DEPARTMENT OF LAND TRANSFER INFORMATION, INC.**

  
Steven L. Cyros, President


Authorized Officer for DEPARTMENT OF LAND TRANSFER INFORMATION, INC.

RECEIVED  
BLM AND STATE OFFICE  
2015 DEC 22 P 1:49  
PHOENIX, ARIZONA

AMC435795







# DEPARTMENT OF LAND TRANSFER INFORMATION

PROTECTING AMERICA'S RESOURCES

WWW.LANDTRANSFER.US.COM

942 CALLE AMANECER SUITE A  
SAN CLEMENTE, CA 92673

TEL 949.361.6618

FAX 949.366.9945

December 16, 15

Bureau of Land Management  
Arizona State Office  
One Central Avenue  
Suite 800  
Phoenix, AZ 85004-4427

RECEIVED  
BLM AZ STATE OFFICE  
2015 DEC 22 P 1:49  
PHOENIX, ARIZONA

RE: New Location Notice/Unpatented Mining Claim

To Whom It May Concern:

Enclosed, please find a check payable to Department of the Interior/BLM for payment in the amount of \$212.00 for a new location notices for unpatented mining claims.

Should you need any additional information, please do not hesitate to call on me.

Warmest Regards,

Recording Department  
949.361.6618

AMC435195



DEPARTMENT OF INTERIOR  
BUREAU OF LAND MANAGEMENT

Input Parameters for Geographic Report with Land

System Id = CR

Admin State = AZ

Geo State =

Casetype Begins With

Case Disp Txt = AUTHORIZED, CANCELLED, EXPIRED, PENDING, REJECTED, RELINQUISHED, WITHDRAWN

Mer Twp Rng =

Section =

Mtrs = 14 0040N 0070W 020, 14 0040N 0070W 999

Commodity =

Commodity Txt =

Pending Org =

Pend Org Decode =

Total Rows Returned: 0



**Department of Land Transfer**

942 Calle Amanecer  
Bldg. B / MS 548  
San Clemente, CA 92673

SANTA ANA CA 926

17 DEC 2015 PM 4 L



PHOENIX, ARIZONA

2015 DEC 22 P 1:49

RECEIVED  
BLM AZ STATE OFFICE

Bureau of Land Management  
Arizona State Office  
One Central Avenue  
Suite 800  
Phoenix, AZ 85004-4427

85004442700



Department of Land Transfer  
942 Calle Amanecer  
Bldg. B / MS 548  
San Clemente, CA 92673